



**AS
GEOGRAPHY**

**Paper 1 Physical Geography and People
and the Environment**

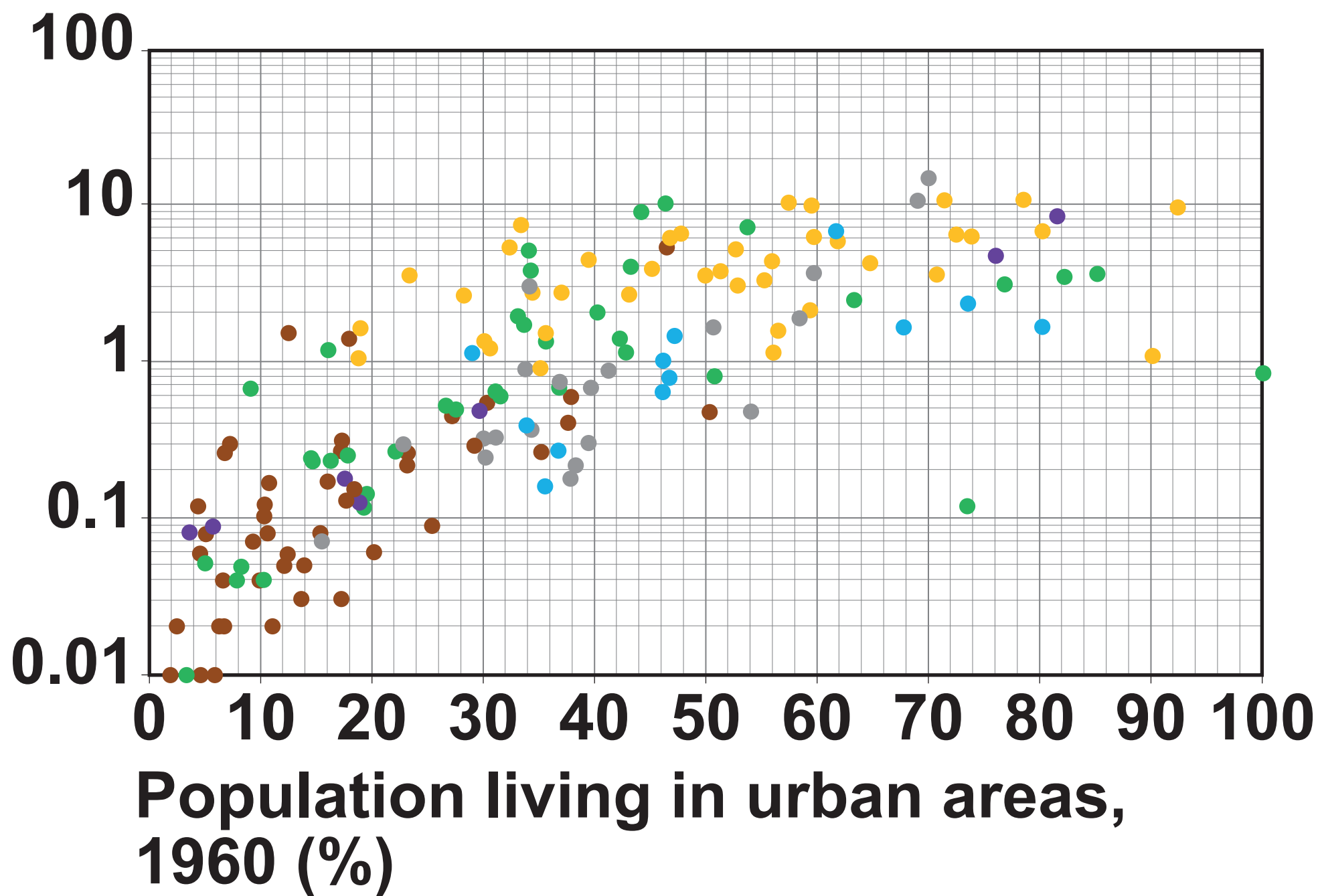
7036/1

Insert

[Turn over]

FIGURE 1

CO₂ emissions
(tonnes CO₂
per person)

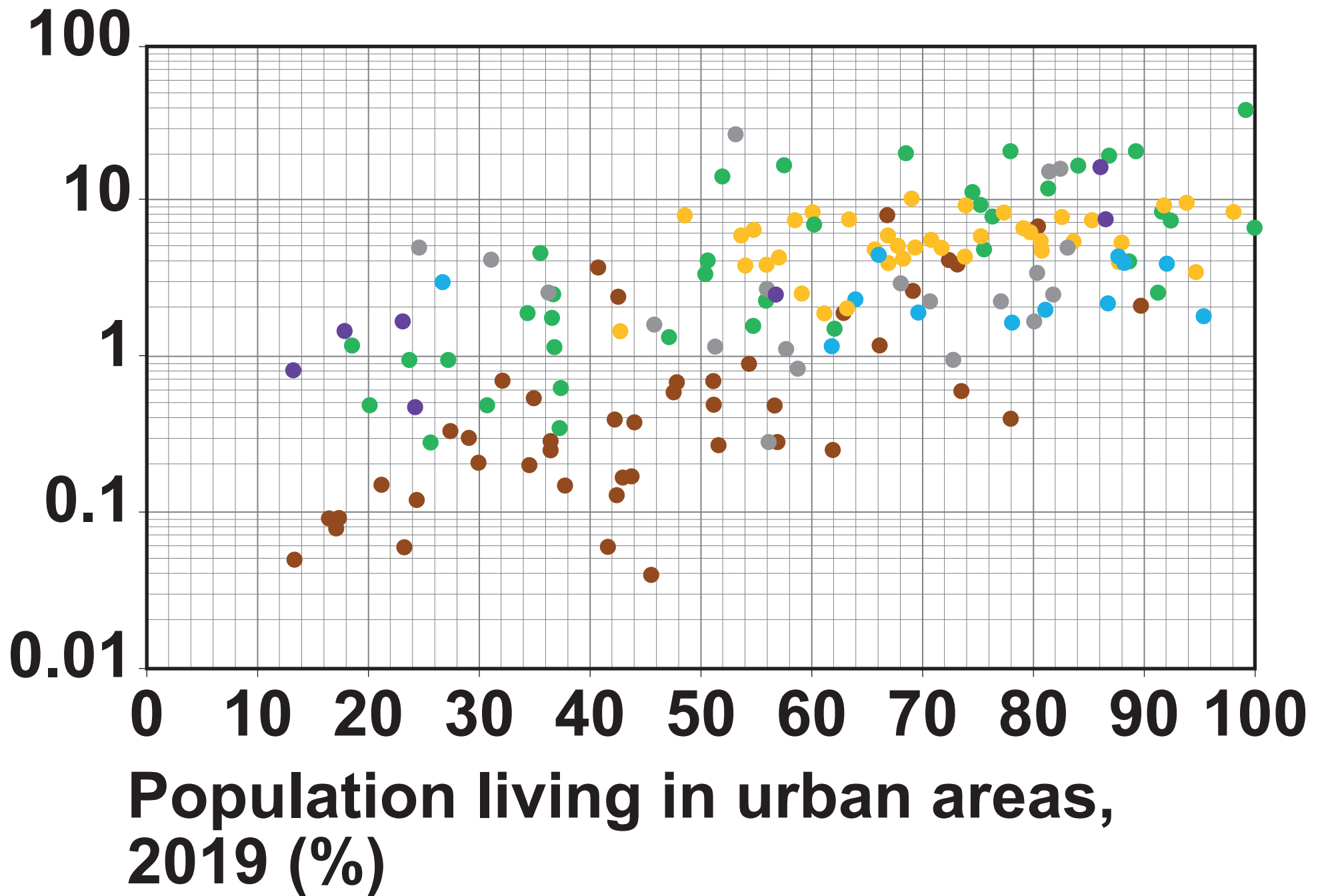


KEY

- Africa ● Asia ● Europe
- North America ● Oceania
- South America

FIGURE 2

**CO₂ emissions
(tonnes CO₂
per person)**



KEY

- Africa ● Asia ● Europe
- North America ● Oceania
- South America

[Turn over]

FIGURE 3

Population living in
areas at risk of
coastal flooding
(millions)

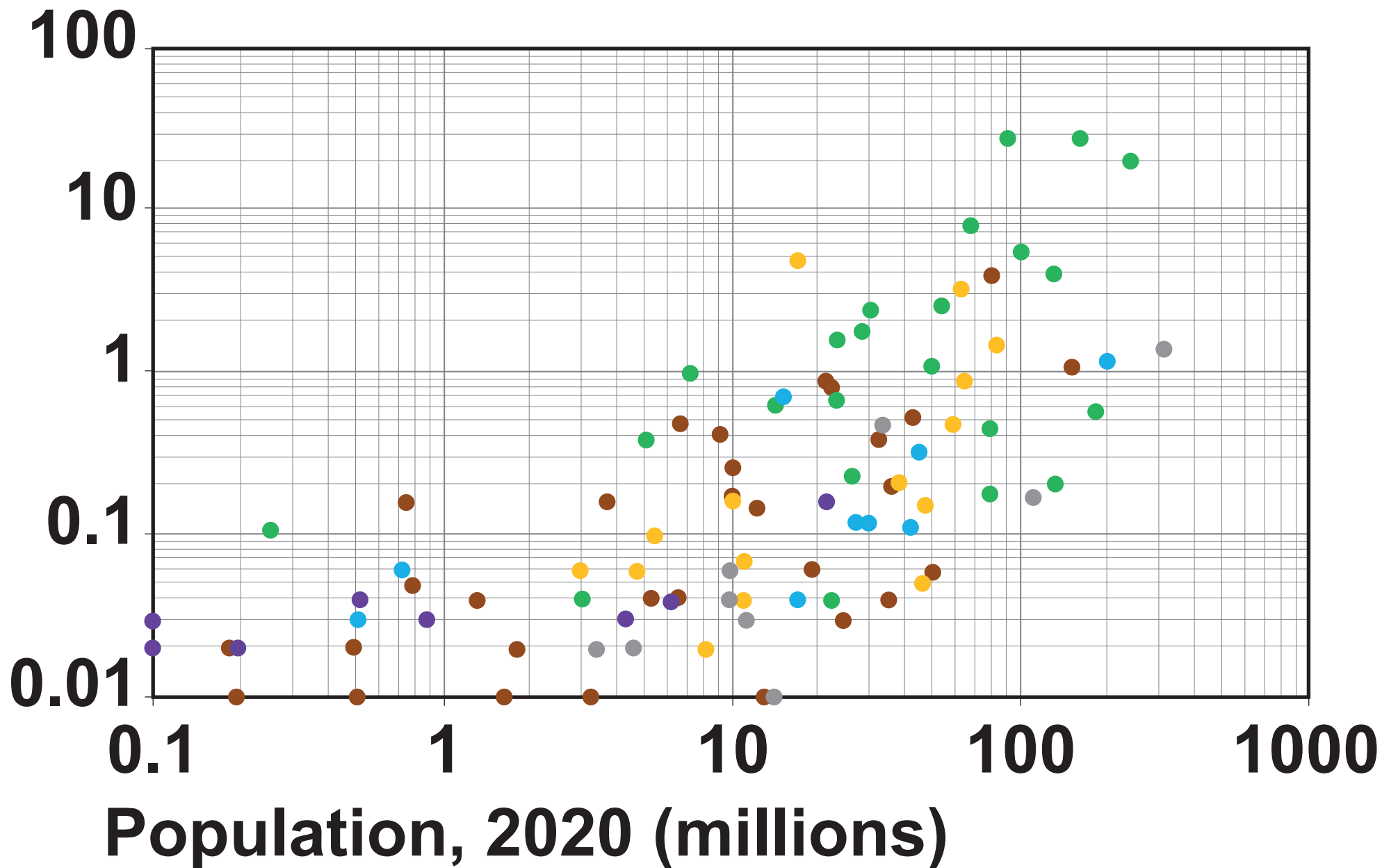
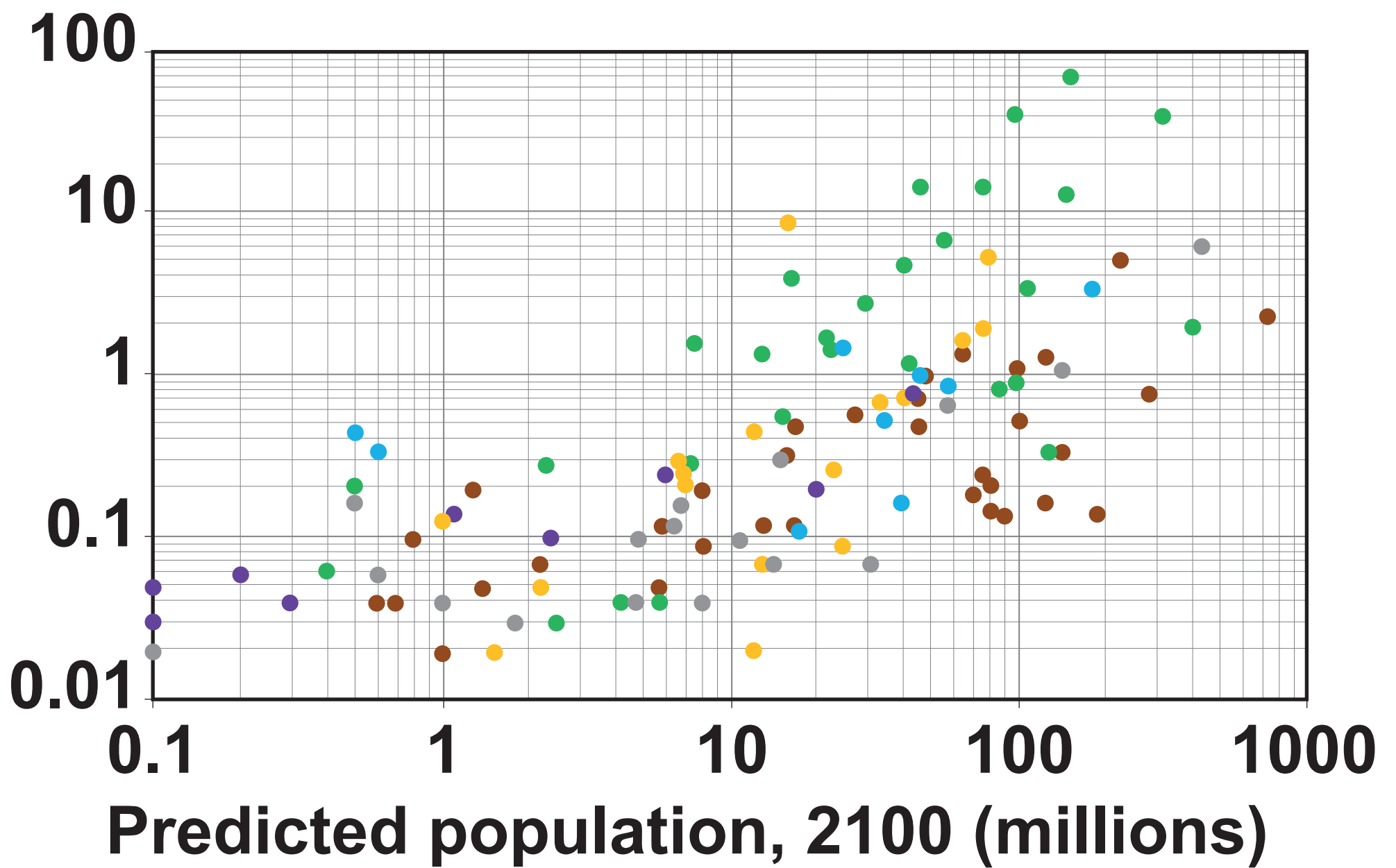


FIGURE 4

**Predicted population
living in areas at
risk of coastal
flooding
(millions)**



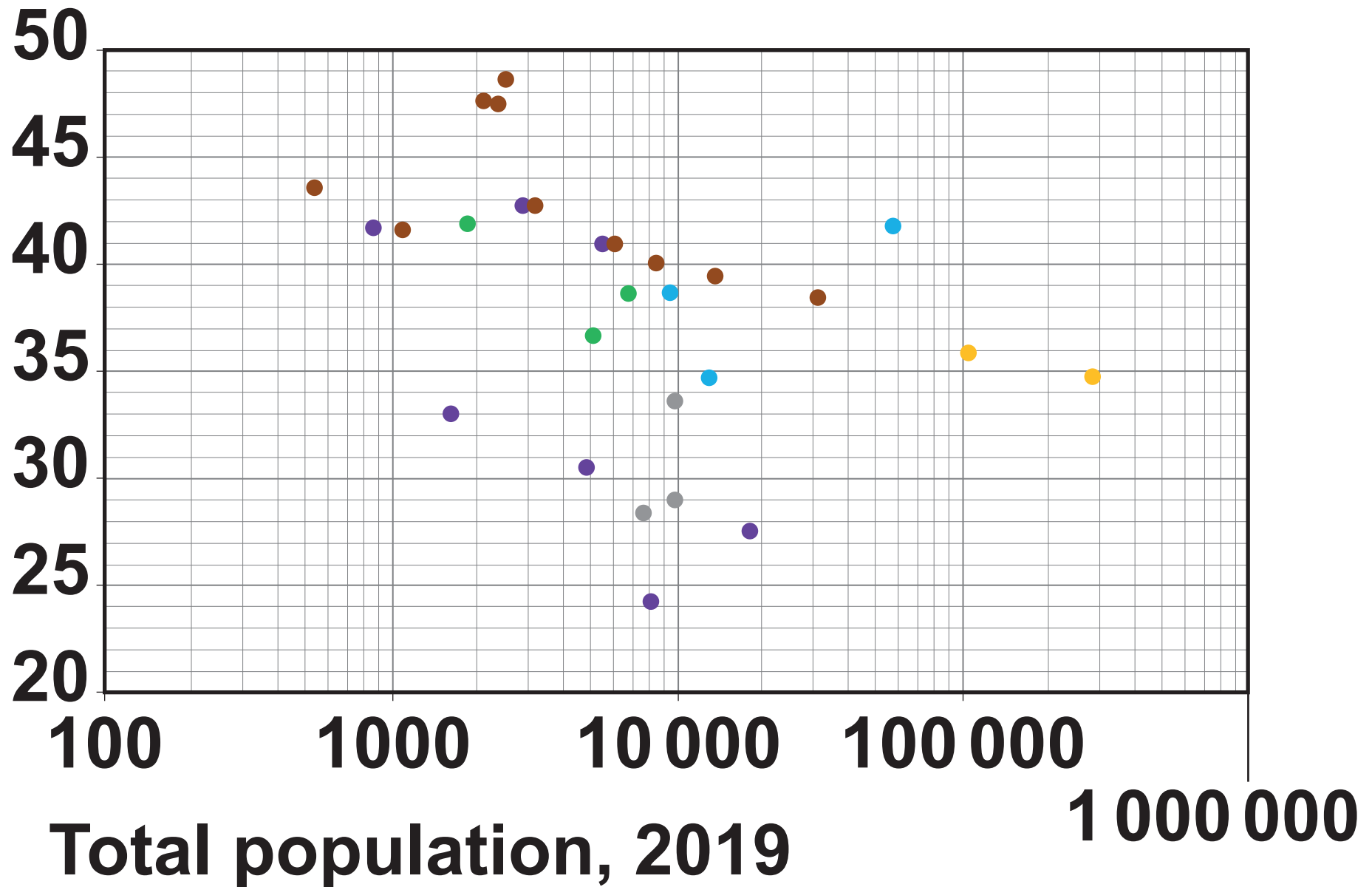
KEY

- Africa ● Asia ● Europe
- North America ● Oceania
- South America

[Turn over]

FIGURE 5

Average
age of
population

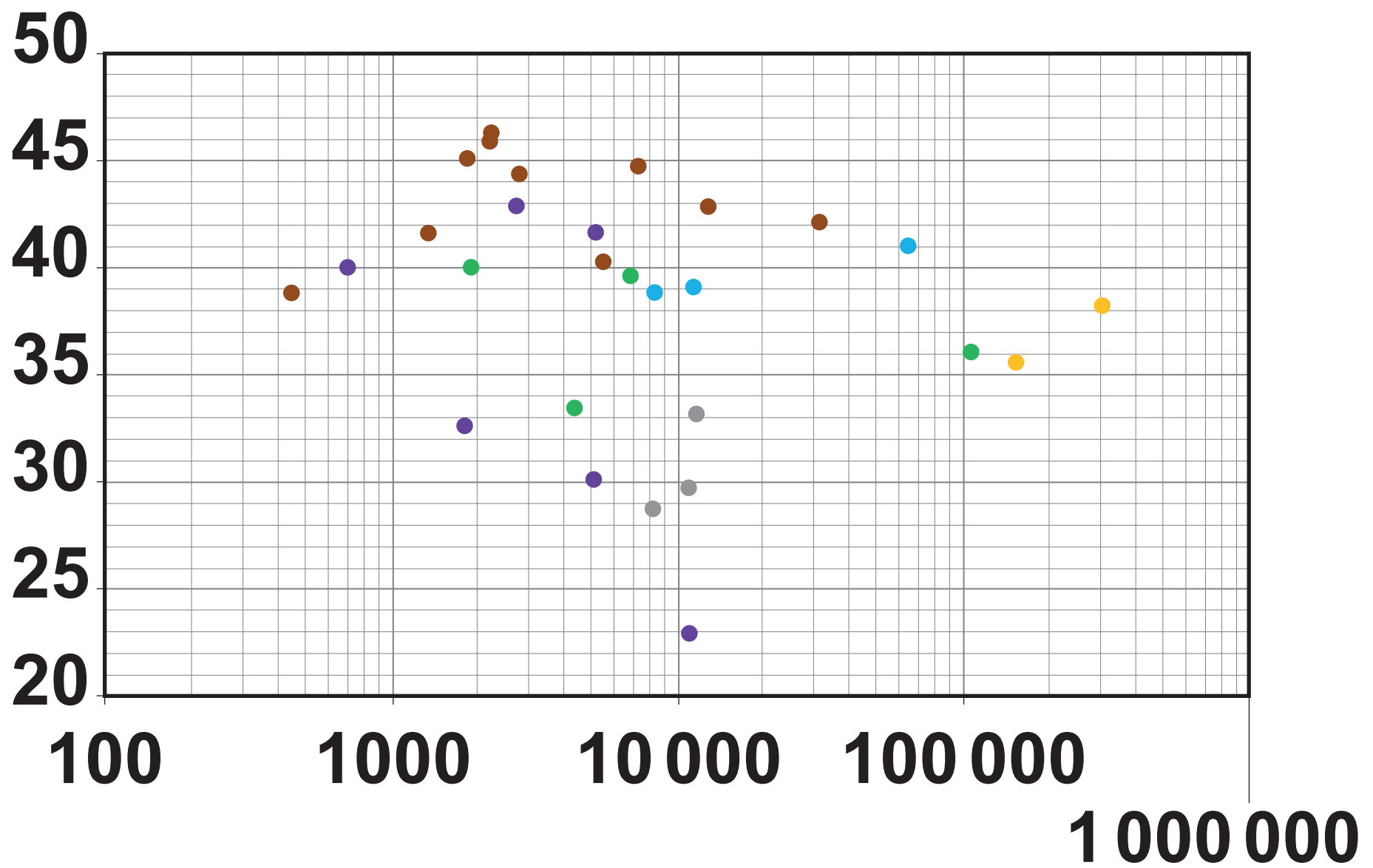


KEY

- Anchorage / Mat-Su region
- Gulf Coast region
- Interior region
- Northern region
- Southeast region
- Southwest region

FIGURE 6

Predicted average age of population

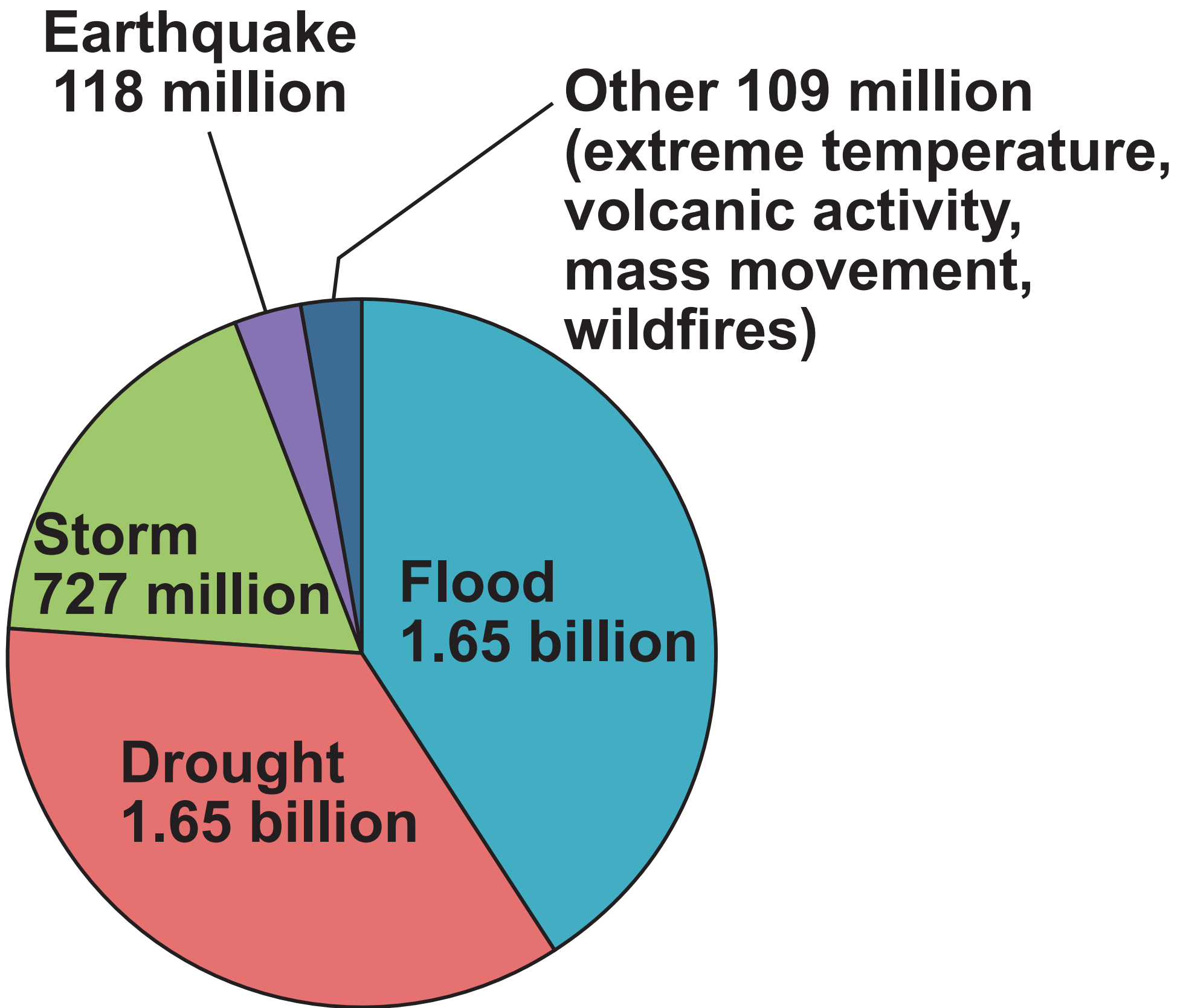


Predicted total population, 2045

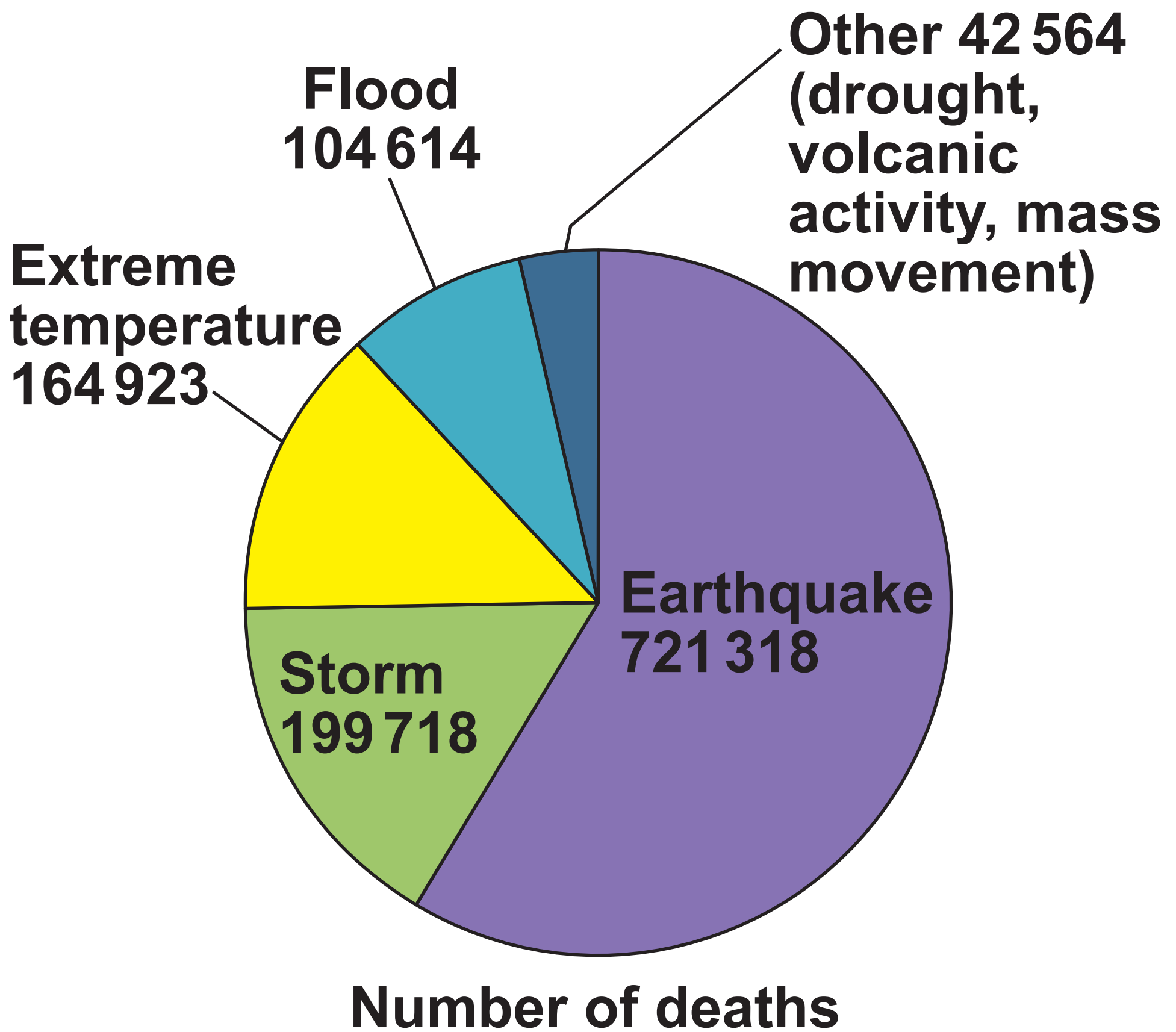
KEY

- Anchorage / Mat-Su region
- Gulf Coast region
- Interior region
- Northern region
- Southeast region
- Southwest region

[Turn over]

FIGURE 7

Number of people affected

FIGURE 8

[Turn over]

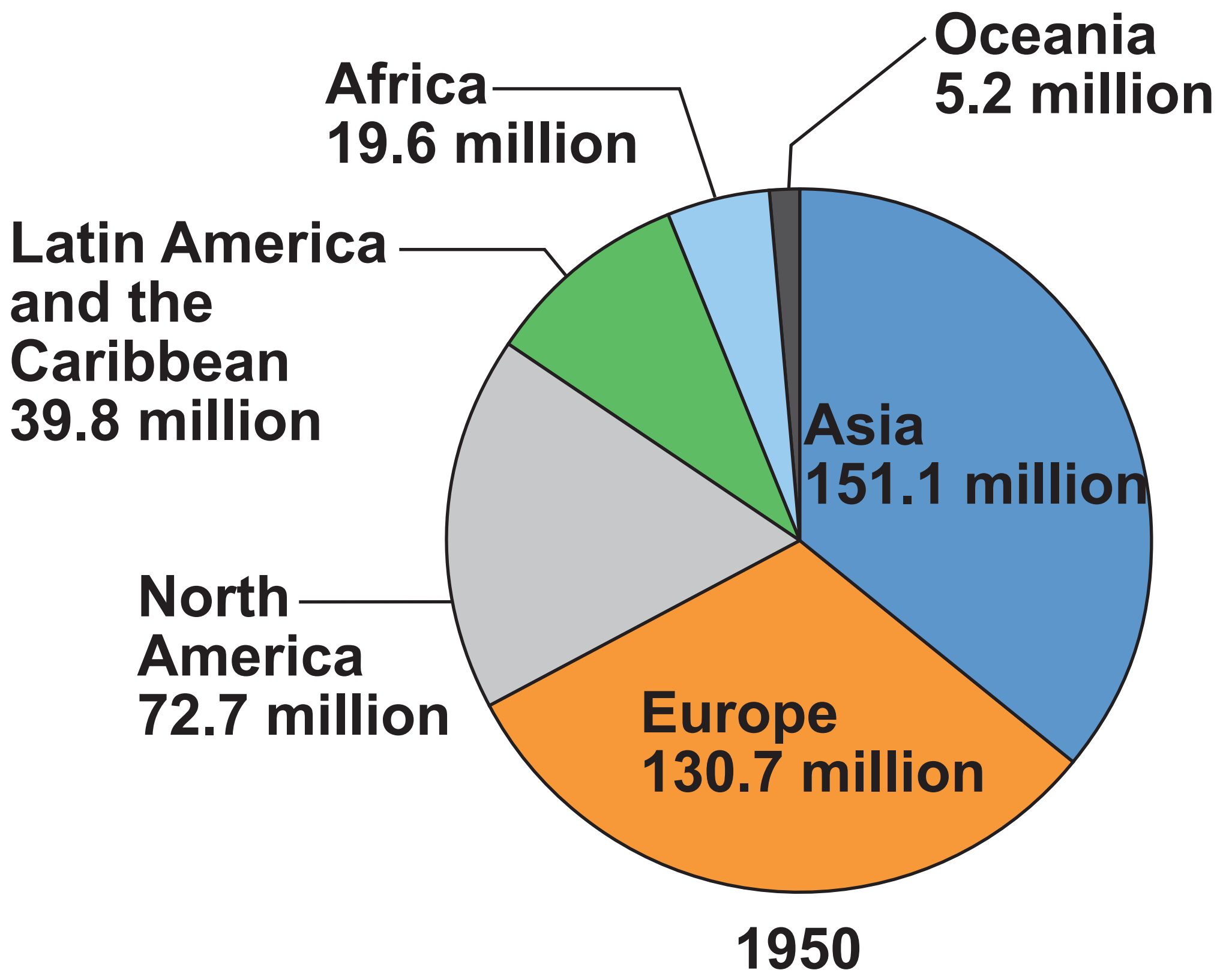
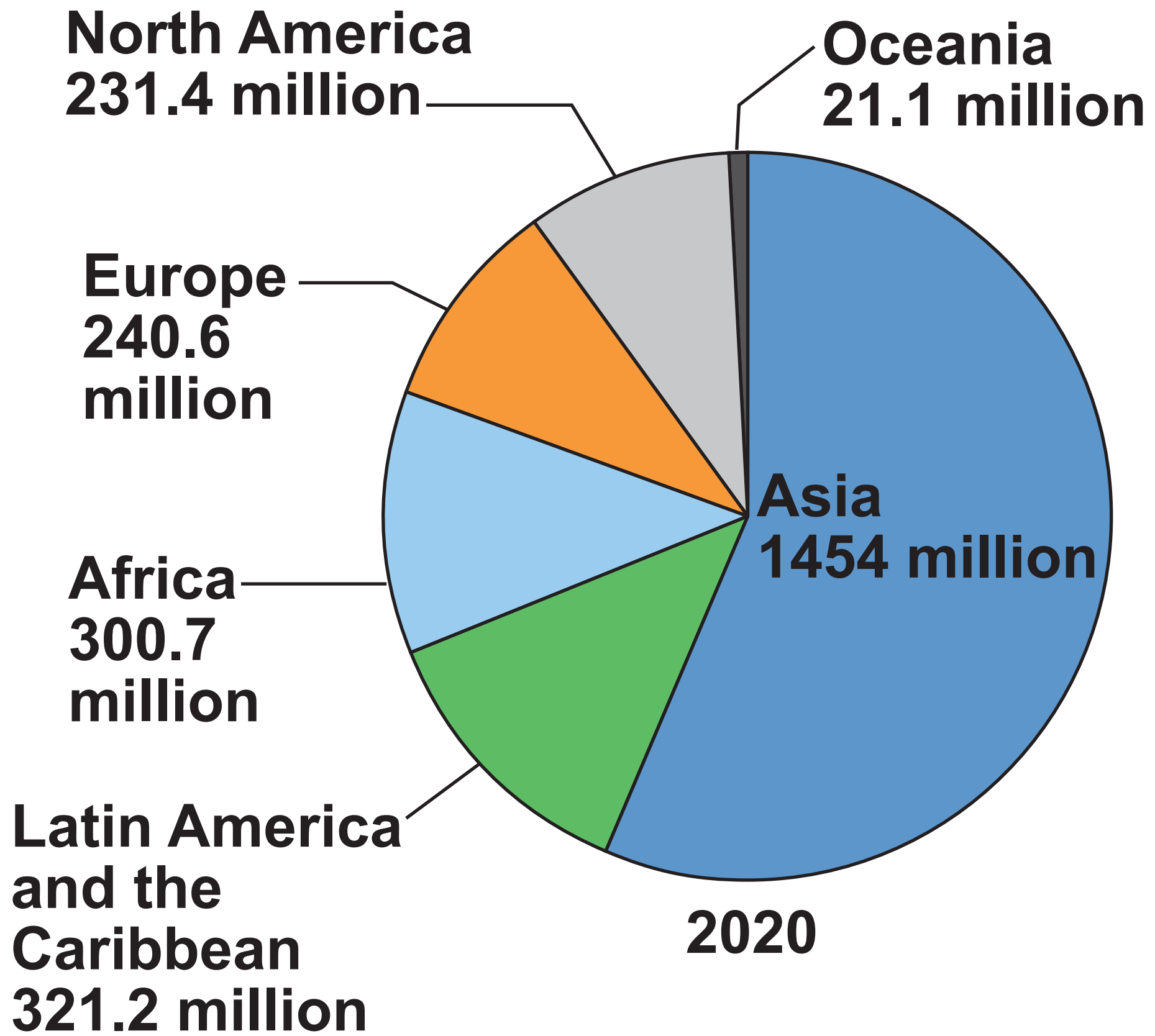
FIGURE 9

FIGURE 10**END OF FIGURES**

BLANK PAGE

Copyright information

For confidentiality purposes, all acknowledgements of third-party copyright material are published in a separate booklet. This booklet is published after each live examination series and is available for free download from www.aqa.org.uk.

Permission to reproduce all copyright material has been applied for. In some cases, efforts to contact copyright-holders may have been unsuccessful and AQA will be happy to rectify any omissions of acknowledgements. If you have any queries please contact the Copyright Team.

Copyright © 2022 AQA and its licensors. All rights reserved.

G/KL/Jun22/7036/1/Insert/E2

