



**GCSE**

**GEOGRAPHY**

**Paper 1 Living with the  
Physical Environment**

**8035/1**

**Insert**

**Key for the OS map extracts**

**FIGURE 11**

**FIGURE 14**

**FIGURE 17**

**[Turn over]**

**Copyright information**

**Map extract and key reproduced by permission of Ordnance Survey on behalf of HMSO.**

**© Crown copyright 2023. All rights reserved.**

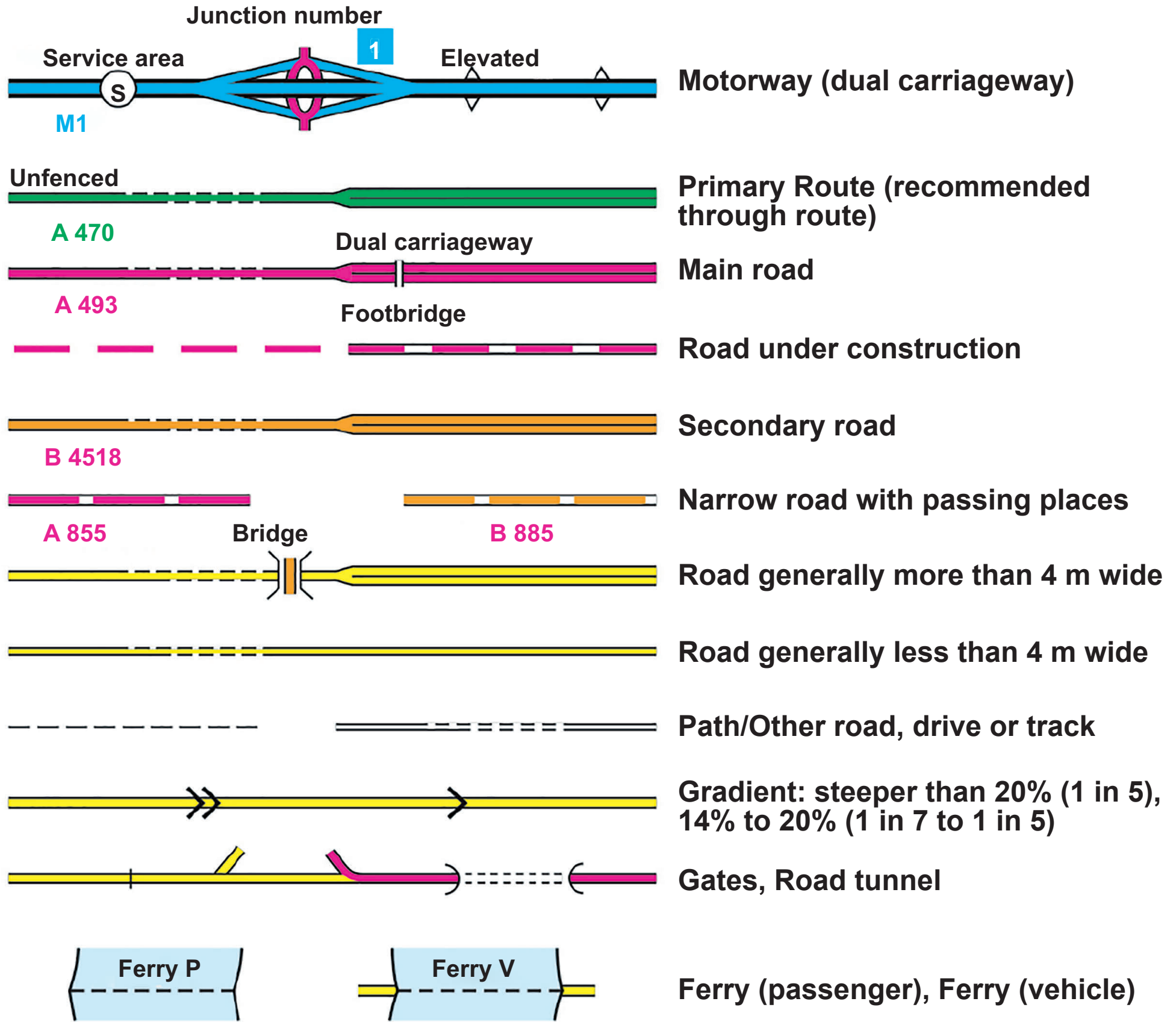
**Ordnance Survey Licence number 100041328.**

**Copyright © 2023 AQA and its licensor's. All rights reserved.**

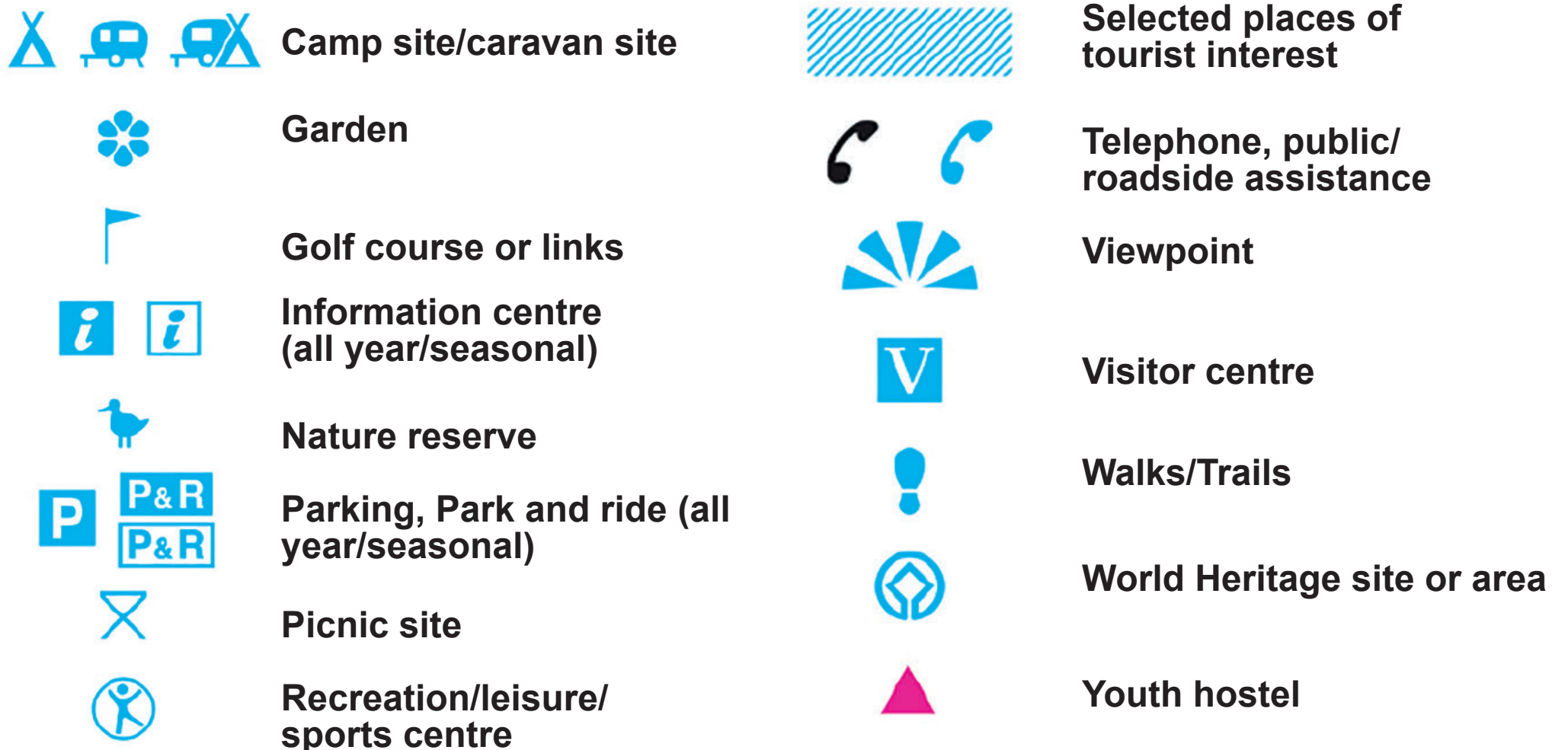
**G/KL/Jun23/INSERT/E3**

## ROADS AND PATHS

Not necessarily rights of way



## TOURIST INFORMATION



## LAND FEATURES

	Electricity transmission line (pylons shown at standard spacing)				
	Pipe line (arrow indicates direction of flow)				
	Ruin				
	Buildings				
	Important building (selected)				
	Bus or coach station				
	<table border="0"> <tr> <td rowspan="3">} Current or former place of worship</td> <td rowspan="3">} with tower with spire, minaret or dome</td> </tr> <tr> <td></td> </tr> <tr> <td></td> </tr> </table>	} Current or former place of worship	} with tower with spire, minaret or dome		
} Current or former place of worship	} with tower with spire, minaret or dome				
	Place of worship				
	Glass structure				
	Heliport				
	Triangulation pillar				
	Mast				
	Wind pump, wind turbine				
	Windmill with or without sail				
	Graticule intersection at 5' intervals				
	Cutting, embankment				
	Landfill site or slag/spoil heap				
	Coniferous wood				
	Non-coniferous wood				
	Mixed wood				
	Orchard				
	Park or ornamental ground				
	Forestry Commission land				
	National Trust (always open/limited access, observe local signs)				
	National Trust for Scotland (always open/limited access, observe local signs)				

## BOUNDARIES

	National
	District
	County, Unitary Authority, Metropolitan District or London Borough
	National Park

## ANTIQUITIES

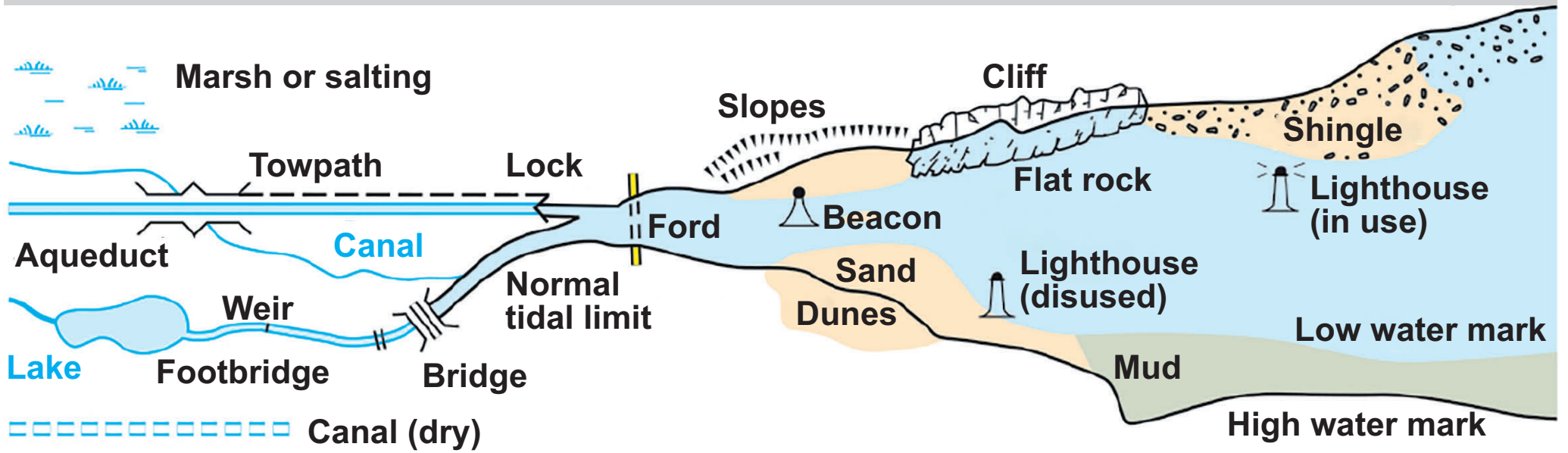
	Site of antiquity
	Battlefield (with date)
	Visible earthwork
VILLA	Roman
Castle	Non-Roman

## ABBREVIATIONS

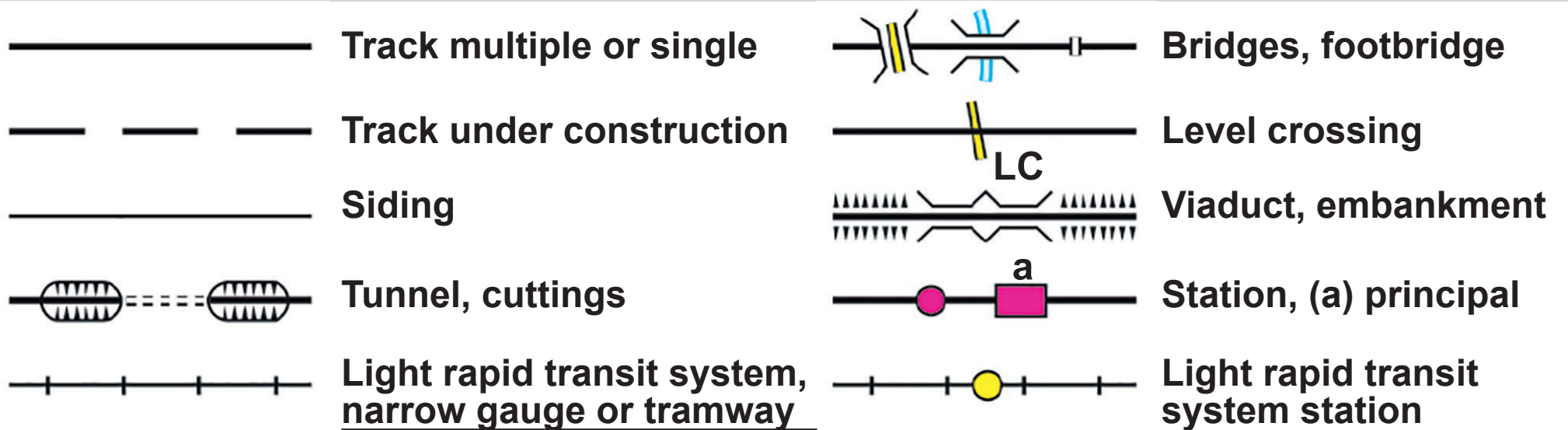
Br	Bridge
Cemy	Cemetery
CG	Cattle grid
CH	Clubhouse
Fm	Farm
Ho	House
MP	Milepost
MS	Milestone
Mus	Museum
P	Post office
PH	Public house
Sch	School
TH	Town Hall, Guildhall or equivalent
PC	Public convenience (in rural areas)

[Turn over]

## WATER FEATURES



## RAILWAYS



## HEIGHTS

1 metre = 3.2808 feet

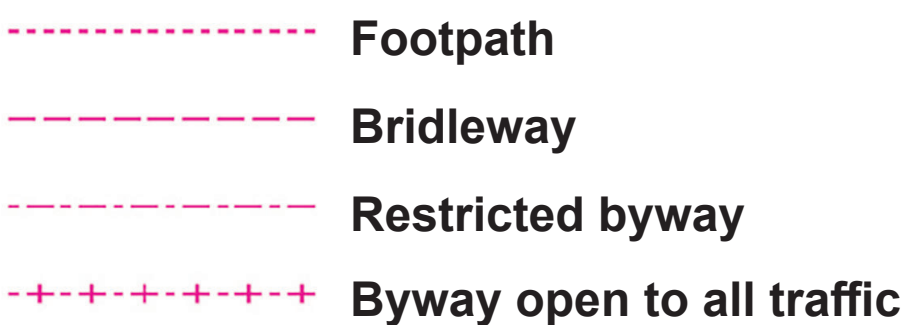


Where two heights are shown the first height is to the base of the triangulation pillar and the second (in brackets) to the highest natural point of the hill

## ROCK FEATURES



## PUBLIC RIGHTS OF WAY



The symbols show the defined route so far as the scale of mapping will allow.

The representation on this map of any other road, track or path is no evidence of the existence of a right of way. Not shown on maps of Scotland.

**Danger Area** Firing and Test Ranges in the area. Danger! Observe warning notices.

## OTHER PUBLIC ACCESS

Other route with public access (not normally shown in urban areas). Alignments are based on the best information available. These routes are not shown on maps of Scotland.

