



**GCSE**

**GEOGRAPHY**

**Paper 1    Living with the  
Physical Environment**

**8035/1**

**Insert**

**Key for the OS map extracts**

**FIGURE 11**

**FIGURE 14**

**FIGURE 17**

**[Turn over]**

**Copyright information**

**Map extract and key reproduced by permission of Ordnance Survey on behalf of HMSO.**

**© Crown copyright 2023. All rights reserved.**

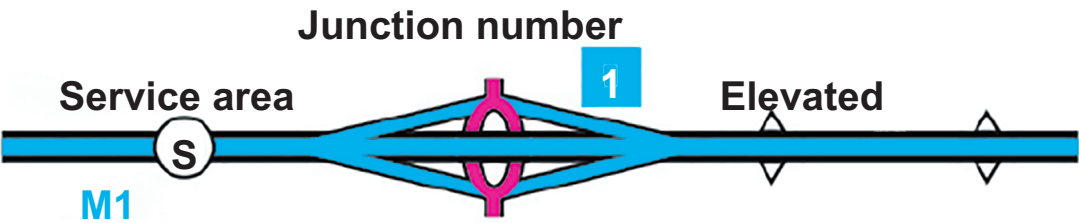
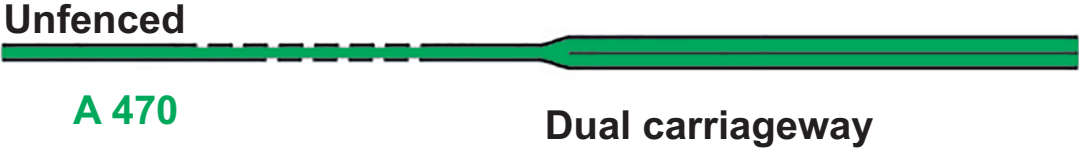






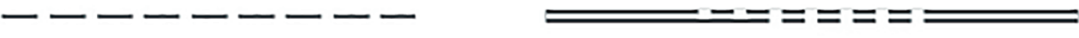


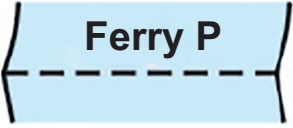
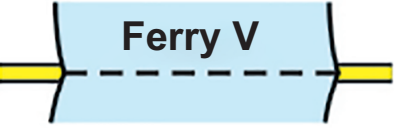
**Ordnance Survey Licence number 100041328.**

**Copyright © 2023 AQA and its licensors's. All rights reserved.**
















**G/KL/Jun23/INSERT/E2**

ROADS AND PATHS

Not necessarily rights of way

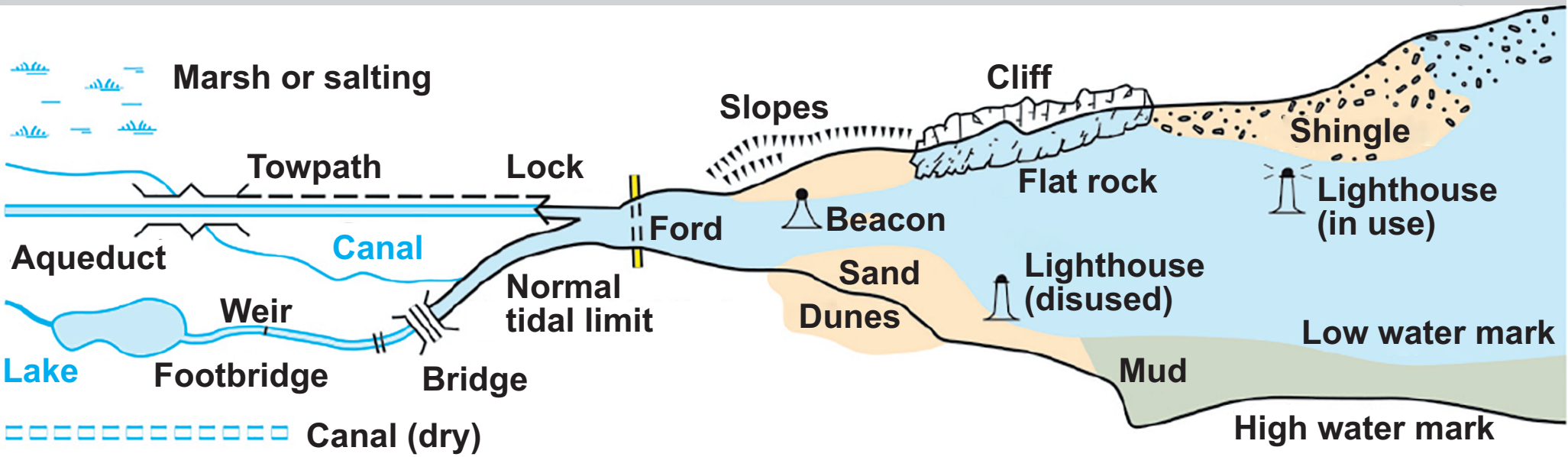
	Motorway (dual carriageway)
	Primary Route (recommended through route)
	Main road
	Road under construction
	Secondary road
	Narrow road with passing places
	Road generally more than 4 m wide
	Road generally less than 4 m wide
	Path/Other road, drive or track
	Gradient: steeper than 20% (1 in 5), 14% to 20% (1 in 7 to 1 in 5)
	Gates, Road tunnel
	Ferry (passenger), Ferry (vehicle)
	

TOURIST INFORMATION

	Camp site/caravan site		Selected places of tourist interest
	Garden		Telephone, public/roadside assistance
	Golf course or links		Viewpoint
	Information centre (all year/seasonal)		Visitor centre
	Nature reserve		Walks/Trails
	Parking, Park and ride (all year/seasonal)		World Heritage site or area
	Picnic site		Youth hostel
	Recreation/leisure/sports centre		



WATER FEATURES



RAILWAYS

	Track multiple or single		Bridges, footbridge
	Track under construction		Level crossing
	Siding		Viaduct, embankment
	Tunnel, cuttings		Station, (a) principal
	Light rapid transit system, narrow gauge or tramway		Light rapid transit system station

HEIGHTS 1 metre = 3.2808 feet

	Contours are at 10 metres vertical interval
	Heights are to the nearest metre above mean sea level

Where two heights are shown the first height is to the base of the triangulation pillar and the second (in brackets) to the highest natural point of the hill

ROCK FEATURES



PUBLIC RIGHTS OF WAY

	Footpath
	Bridleway
	Restricted byway
	Byway open to all traffic

The symbols show the defined route so far as the scale of mapping will allow.

The representation on this map of any other road, track or path is no evidence of the existence of a right of way. Not shown on maps of Scotland.

**Danger Area** Firing and Test Ranges in the area. Danger! Observe warning notices.

OTHER PUBLIC ACCESS

	Other route with public access (not normally shown in urban areas). Alignments are based on the best information available. These routes are not shown on maps of Scotland.
	On-road cycle route
	Traffic-free cycle route
	National Cycle Network number
	Regional Cycle Network number
	National Trail, European Long Distance Path, Long Distance Route, selected Recreational Routes